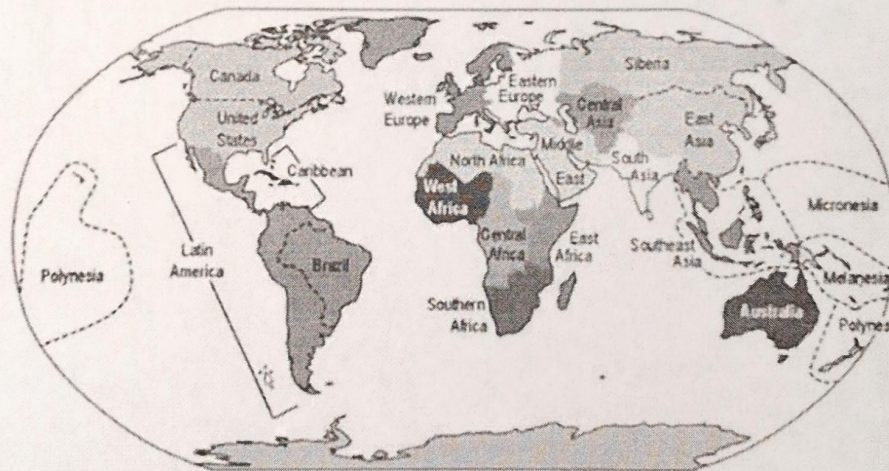


AP Human Geography Summer 2026 Assignment

Our summer assignment serves as an introduction to your studies for the upcoming school year; if completed properly, it will provide a valuable foundation for the course and will help you in your preparation for the AP exam in May.

- 1) Pick up your assigned copy of our course textbook, *The Cultural Landscape: An Introduction to Human Geography*, 13th edition.
 - a. Read Chapter 1: "This Is Geography."
 - b. Purchase a notebook (single-subject, college-ruled, spiral-bound), and use your textbook to copy the definitions from all Chapter 1 terms (from pages 44-45). This assignment will begin your complete set of terms that you will study throughout the course and review before the AP exam. Study the Chapter 1 terms to prepare for a test August 6, the first day of school, and bring your textbook and notebook to school that day.
- 2) Study the APHG World Regions map below to prepare for a labeling quiz August 7.

AP Human Geography: World Regions — A Closer Look

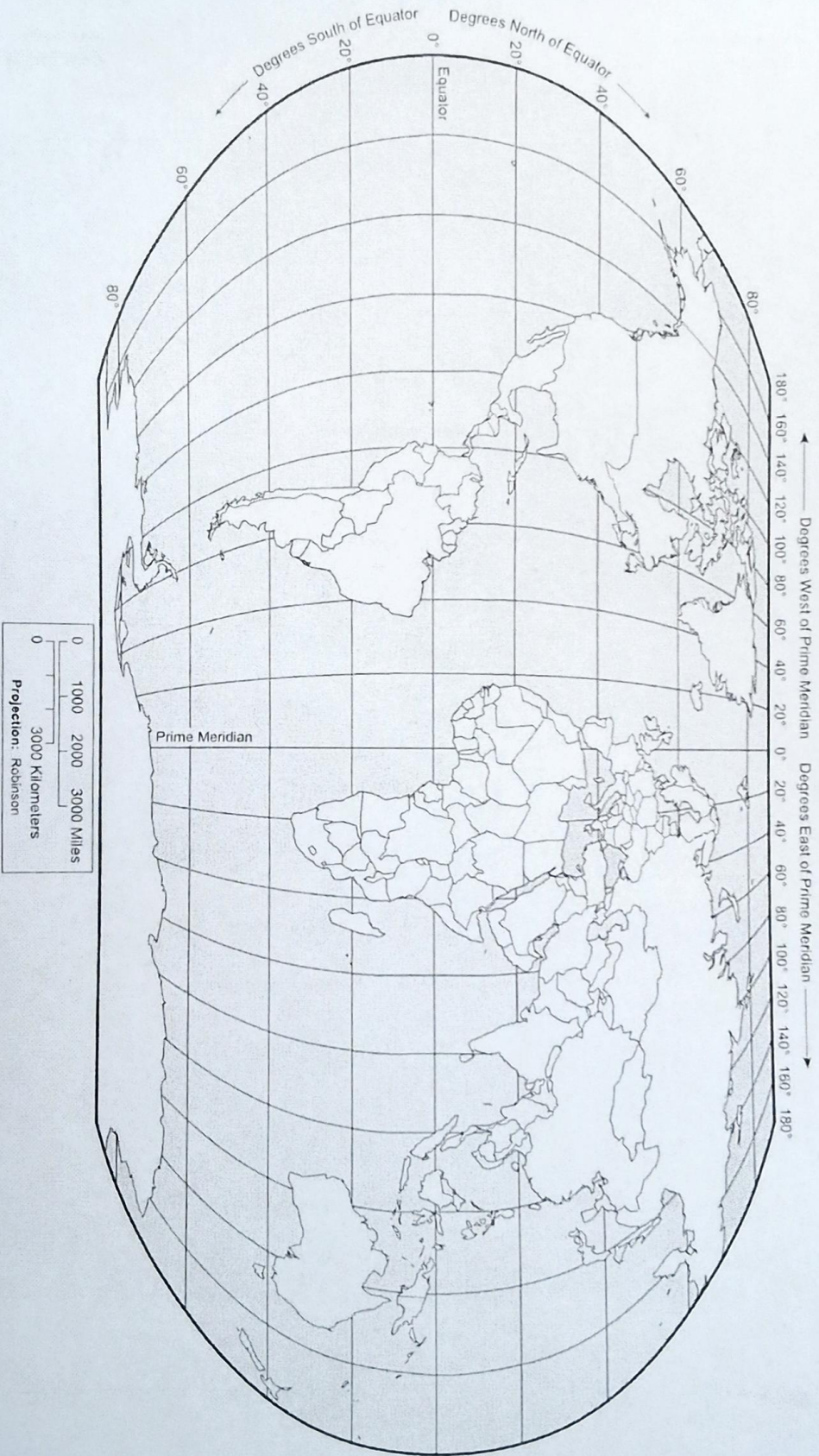


- 3) Study the attached AP Human Geography Summer Maps Packet, including the world map and more detailed maps of Canada, the United States, Central America, South America, Europe, Africa, Asia, and the South Pacific; we will have multiple map quizzes during the school year, and these will help you begin preparing for those. Try <https://www.geoguessr.com/quiz/seterra> for lots of fun map games to practice!

Please don't hesitate to email me at jpalumbo.tja@gmail.com with questions.

-Mrs. Palumbo

World



Courtesy: Arizona Geographic Alliance
School of Geographical Sciences and Urban Planning
Arizona State University
Cartographer Terry Dorschled

<http://geoalliance.asu.edu/azga>
World-at-PDF

Canada

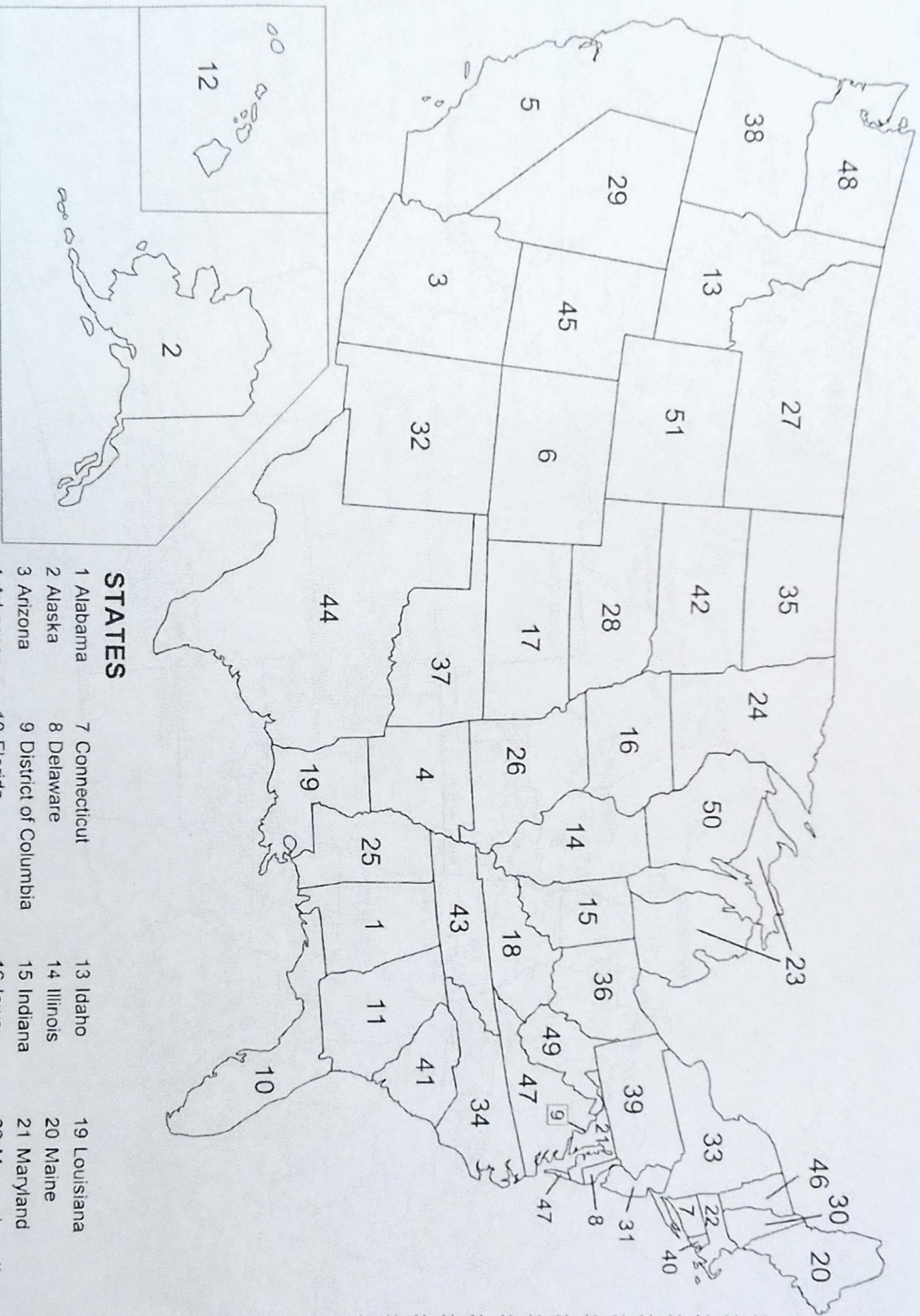


Name _____

Date _____

United States

with its divisions (labeled)



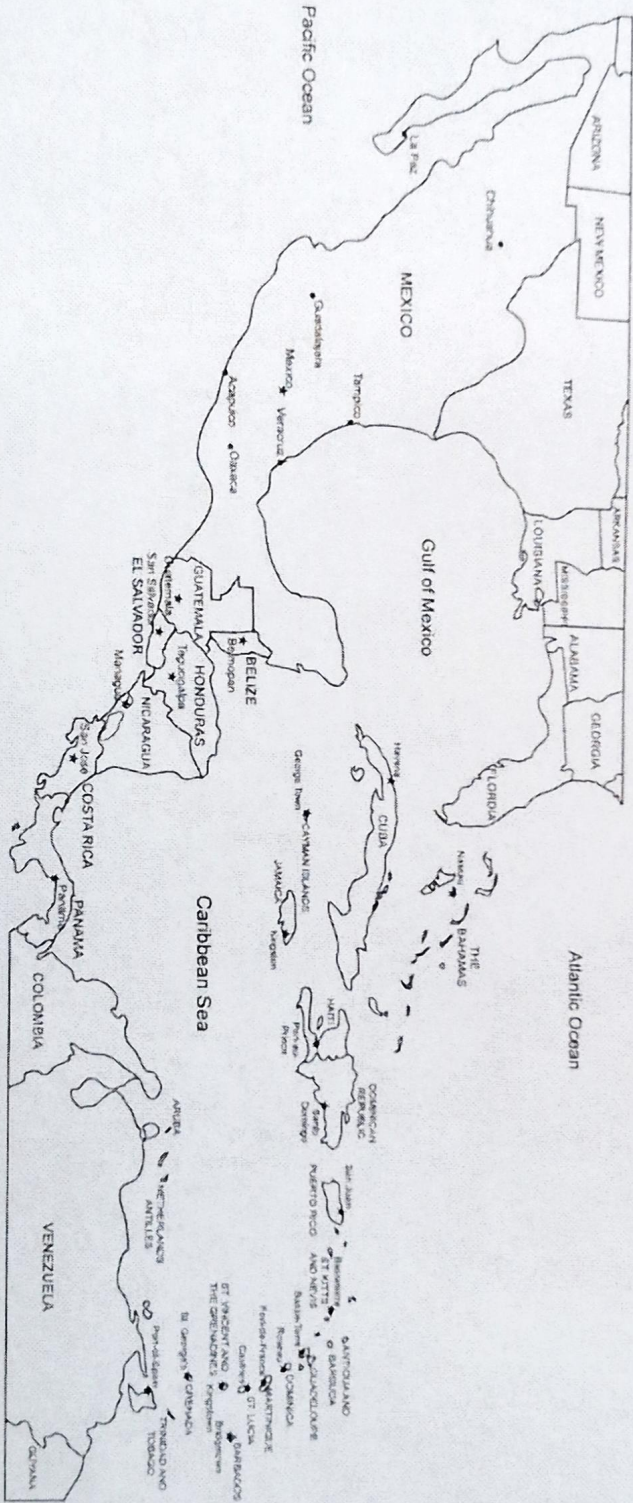
STATES

- | | | | |
|--------------|------------------------|-------------|-------------------|
| 1 Alabama | 7 Connecticut | 13 Idaho | 19 Louisiana |
| 2 Alaska | 8 Delaware | 14 Illinois | 20 Maine |
| 3 Arizona | 9 District of Columbia | 15 Indiana | 21 Maryland |
| 4 Arkansas | 10 Florida | 16 Iowa | 22 Massachusetts |
| 5 California | 11 Georgia | 17 Kansas | 23 Michigan |
| 6 Colorado | 12 Hawaii | 18 Kentucky | 24 Minnesota |
| | | | 25 Mississippi |
| | | | 26 Missouri |
| | | | 27 Montana |
| | | | 28 Nebraska |
| | | | 29 Nevada |
| | | | 30 New Hampshire |
| | | | 31 New Jersey |
| | | | 32 New Mexico |
| | | | 33 New York |
| | | | 34 North Carolina |
| | | | 35 North Dakota |
| | | | 36 Ohio |
| | | | 37 Oklahoma |
| | | | 38 Oregon |
| | | | 39 Pennsylvania |
| | | | 40 Rhode Island |
| | | | 41 South Carolina |
| | | | 42 South Dakota |
| | | | 43 Tennessee |
| | | | 44 Texas |
| | | | 45 Utah |
| | | | 46 Vermont |
| | | | 47 Virginia |
| | | | 48 Washington |
| | | | 49 West Virginia |
| | | | 50 Wisconsin |
| | | | 51 Wyoming |



National Council for Geographic Education
 206-A Martin Hall
 Jacksonville State University
 700 Pellam Road North
 Jacksonville, AL 36226-1602

Central America



This is a royalty free image that can be used for your personal, corporate or education projects. It can not be resold or freely distributed. If you need an editable PowerPoint or Adobe Illustrator version of this map please visit www.digdesign.com or www.mapsofdesign.com. This text can be cropped off. © Copyright Bruce Jones Design Inc 2011

Name _____

Date _____

South America

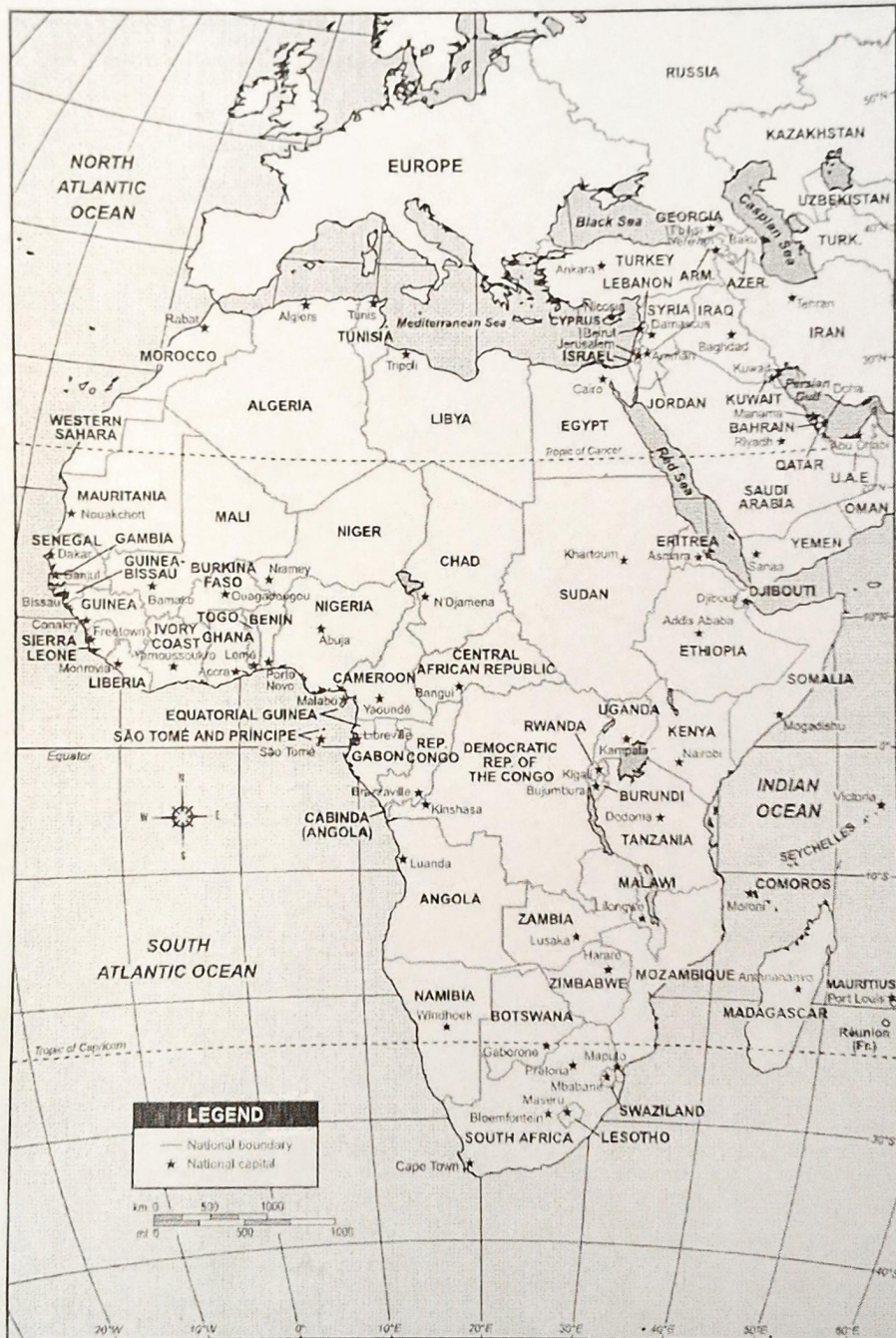


Name _____ Date _____

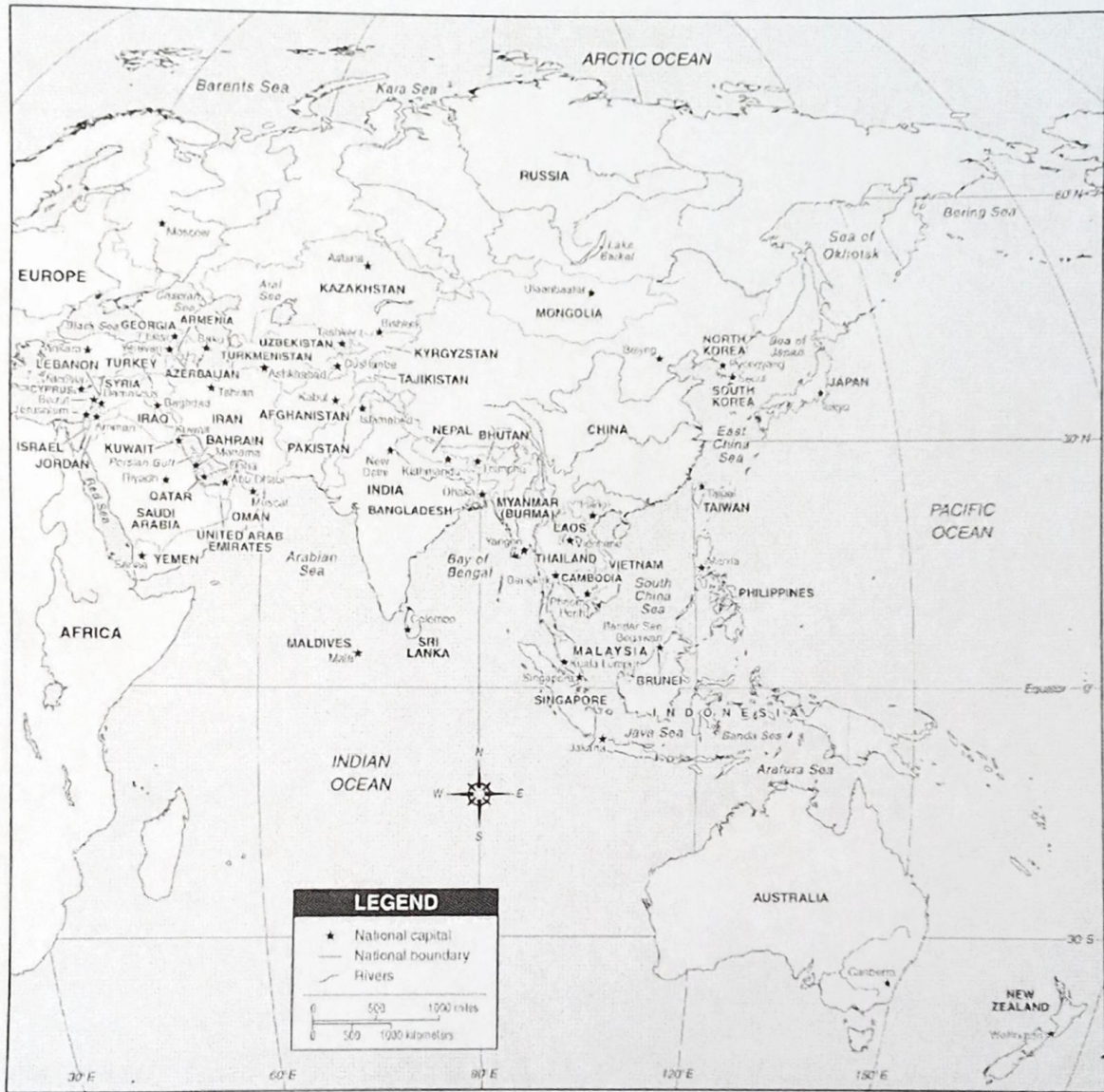
Europe



Africa & Asia



Asia and the South Pacific: Political



Copyright (c) Houghton Mifflin Company. All Rights Reserved.